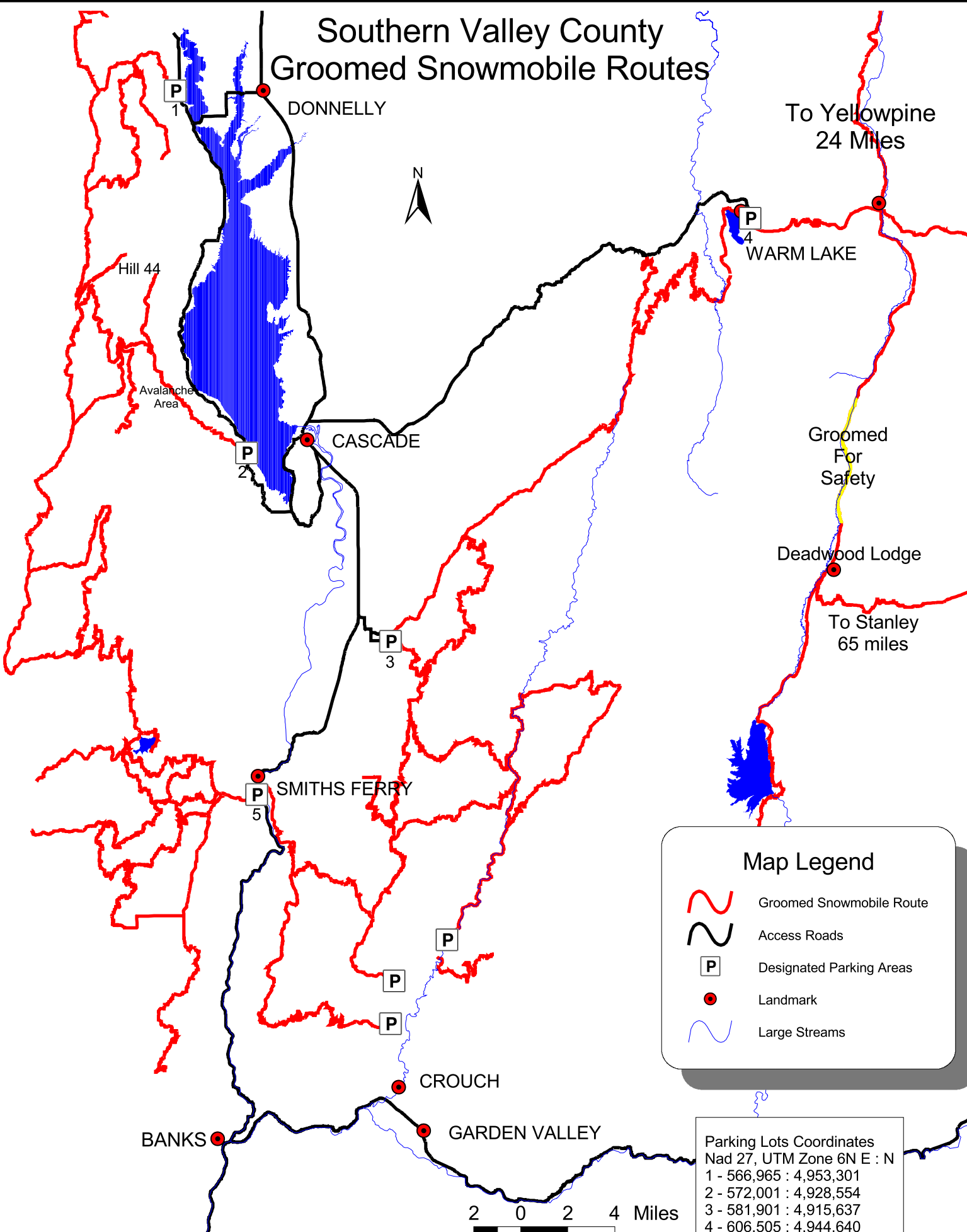


# Southern Valley County Groomed Snowmobile Routes








To Yellowpine  
24 Miles

Groomed  
For  
Safety

Deadwood Lodge

To Stanley  
65 miles

## Map Legend

-  Groomed Snowmobile Route
-  Access Roads
-  Designated Parking Areas
-  Landmark
-  Large Streams

Parking Lots Coordinates  
Nad 27, UTM Zone 6N E : N

1	- 566,965	: 4,953,301
2	- 572,001	: 4,928,554
3	- 581,901	: 4,915,637
4	- 606,505	: 4,944,640
5	- 572,695	: 4,905,153

2 0 2 4 Miles